

Annex 1

NOT PROTECTIVELY MARKED



Your ref:

Our ref:

Date: 16 September 2013

Response & Reassurance Directorate

City Of York Council Licensing Manager
ECO Depot
Hazel Court
York
YO10 3DS

Dear Lesley,

Following our recent meetings into various alcohol related issues within the city centre and how we and the council tackle them. On behalf of North Yorkshire Police I formally request that the City of York Council consider amending their Special Licensing Policy to help meet the councils licensing objectives.

I ask that the area covered by the Cumulative Impact Zone (CIZ) is increased to reflect the problems that we are currently facing in the night time economy with levels of crime, disorder and noise.

I would also ask that the policy be amended to specifically include all on and off licensed premises and late night refreshment houses as opposed to the current wording of late night and drink led entertainment premises (sections 6.2 and 6.3 in the councils licensing policy)

I have attached a report outlining the full reasons for this request and the police data that supports it.

Yours faithfully

Mark Henderson
Deputy Safer Neighbourhood Commander
Fulford Road
York
YO10 4BY
Tel: 101

RECEIVED

16 SEP 2013

NOT PROTECTIVELY MARKED

NOT PROTECTIVELY MARKED

Page 1 of 1

Police Station | Fulford Road | York | YO10 4BY
Fax 01904 669313 | DX No 68900 YORK 11

Non-emergency
Number

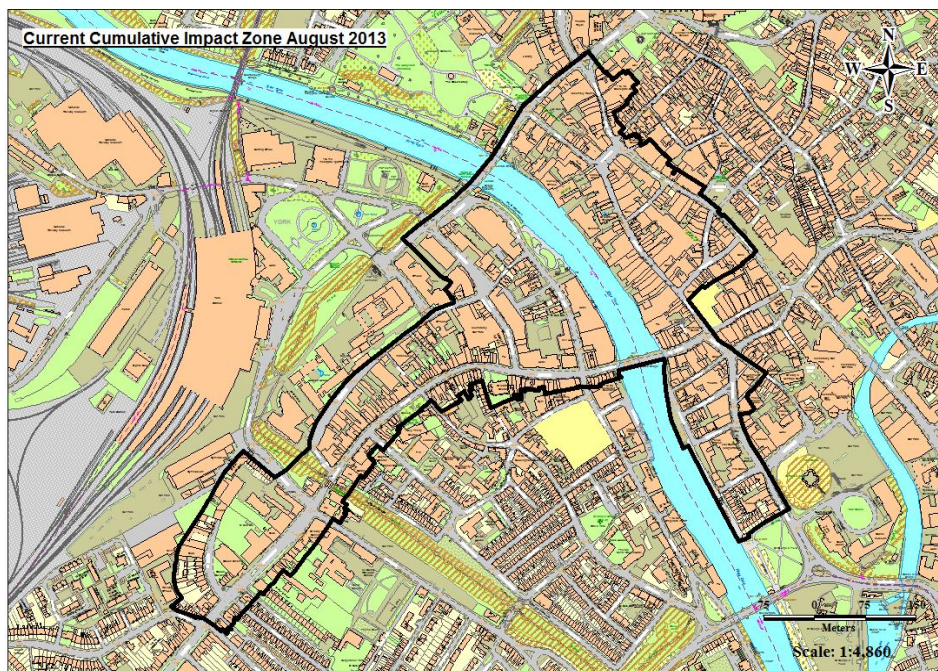
101



York CIZ Potential Extension Report

Introduction

1. This report has been produced by North Yorkshire Police in conjunction with the Safer York Partnership for the purpose of examining and assessing the current and potential expansion to the Cumulative Impact Zone [CIZ] in York city centre.
2. The York CIZ came in to place in 2005 within the city centre area which encompassed streets such as Micklegate, Blossom Street and Clifford Street and Rougier Street.
3. This area was subsequently altered due to representations made by North Yorkshire Police in June 2010 which saw the area enlarged in the Coney Street / Lendal Areas as well as the removal of the Tower Gardens section of the city.
4. The current CIZ covers an area of 245840 Square Metres, has a total of 715 properties within its boundaries, of which 120 are licensed premises for the sale/consumption of alcohol.



5. The Licensing Act 2003 gives Local Authorities the power to create a saturation zone for licensed premises. Cumulative impact refers to the potential impact of a significant number of licensed premises concentrated in one area. Where representation is received in relation to an application for a new licensed premise or change of use, there is a presumption that the Licensing Authority will refuse to grant the premises licence unless the applicant can demonstrate that it will not add to the cumulative impact of crime and disorder in the designated area.
6. Since the CIZ has been introduced in York city centre there has been a long-term reduction in the levels of violence and criminal damage which are the two main crime types which the cumulative impact introduction has been designed to impact upon.

York - Overall Violence

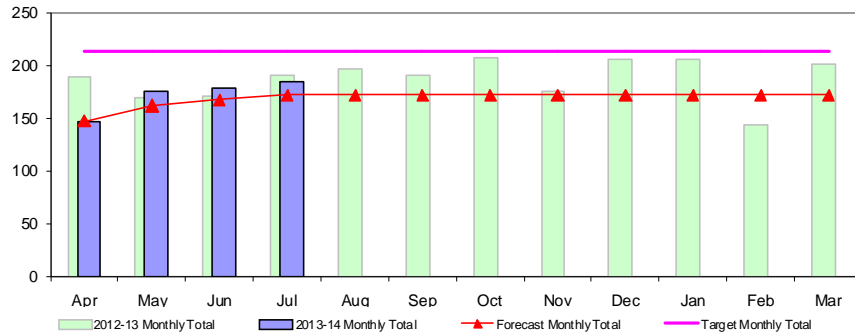
Totals

Target 2013-14
2576

Forecast
2070

Cumulative
690

Target Monthly Total
214.7



Previous Years

2007-08	3365
2008-09	3085
2009-10	2712
2010-11	2831
2011-12	2443
2012-13	2254

Milestone Targets

2013-14	2576
---------	------

The Graph

1) Target level 2013-2014 (Strategy end not the Yearly milestones)
2) Forecasted annual total based upon a moving average
(There has been no allowance for known seasonal patterns)

Key:

- Action Needed (>120%)
- Caution (100% - 120%)
- No Action (<100%)



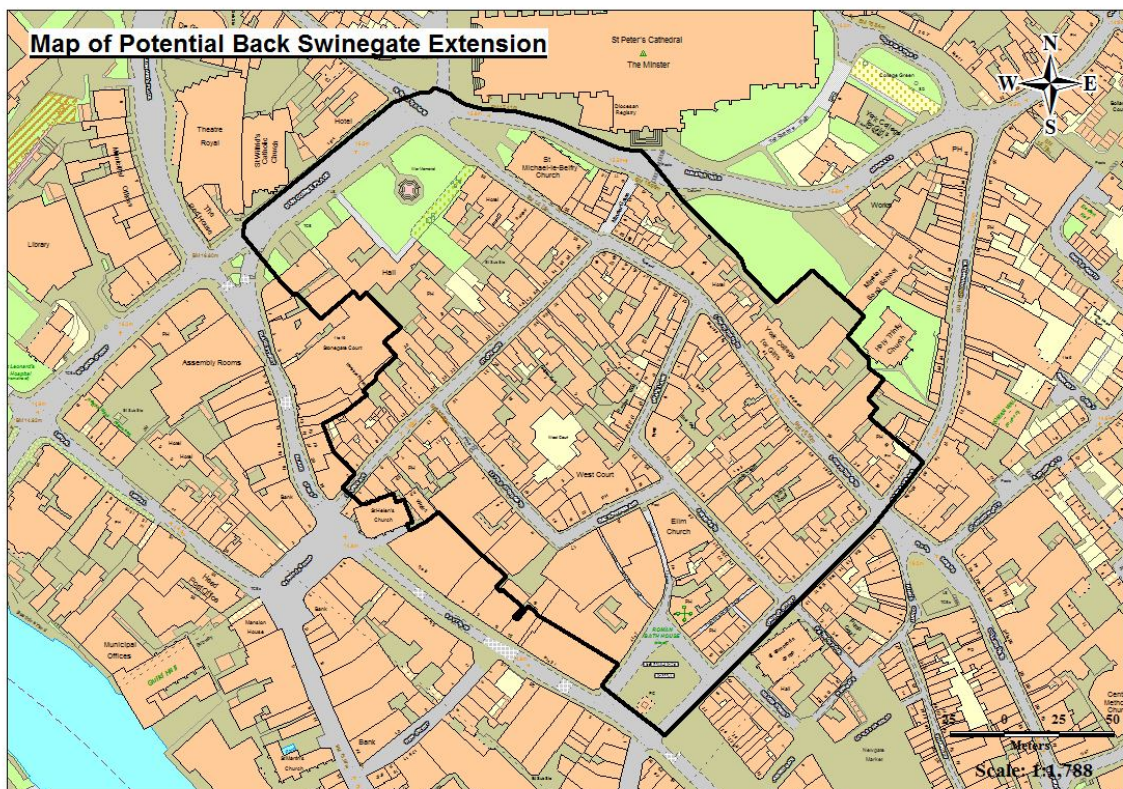
Month	2013-14	2012-13	2011-12	2010-11	2009-10
Apr	148	190	227	229	219
May	177	170	214	239	253
Jun	179	171	218	263	247
Jul	186	192	234	252	260
Aug		197	206	271	261
Sep		191	173	217	230
Oct		208	207	259	226
Nov		176	189	206	217
Dec		206	221	230	233
Jan		207	178	217	217
Feb		144	169	223	172
Mar		202	207	225	177

Violent Crimes in York Cumulative Impact Zone / Source: NYP					
Type	2009-10	2010-11	2011-12	2012-13	2013-14
Actual Turnout	481	525	470	406	412 (Est)
Target Based on 5% Reduction from 09-10 Baseline	481				457

Criminal Damage Crimes in York Cumulative Impact Zone / Source: NYP					
Type	2009-10	2010-11	2011-12	2012-13	2013-14
Actual Turnout	128	113	90	82	68 (Est)
Target Based on 5% Reduction from 09-10 Baseline	128				115

7. Four proposals for extending the CIZ have been put forward during multi-agency discussion. These are expansion in to the Back Swinegate Area, expansion in to the Goodramgate Area, expansion in to the Fossgate Area of the City Centre, inclusion of missing properties in Spurriergate.
8. To establish if any of the above proposed areas would have justification of being included, an evidence base of records from both North Yorkshire Police and City of York Council has been looked at.
9. The four areas have been compared in terms of size, crime levels, Anti-Social Behaviour Levels and Licensed Premises with the existing CIZ and a wider area within city walls. This will then allow the licensing committee to make a judgement on each of these areas in terms of;
 - Whether there is an existing cluster of licensed premises, whereby a new application would increase the honey-pot effect of more licensed premises;
 - Whether there is an above average level of crime and disorder than would be expected, and whether further expansion of license premises would increase crime and disorder.

Potential Extension in Back Swinegate Area of the City



The potential area accounts for the following percentages of the Wider City Walls area:

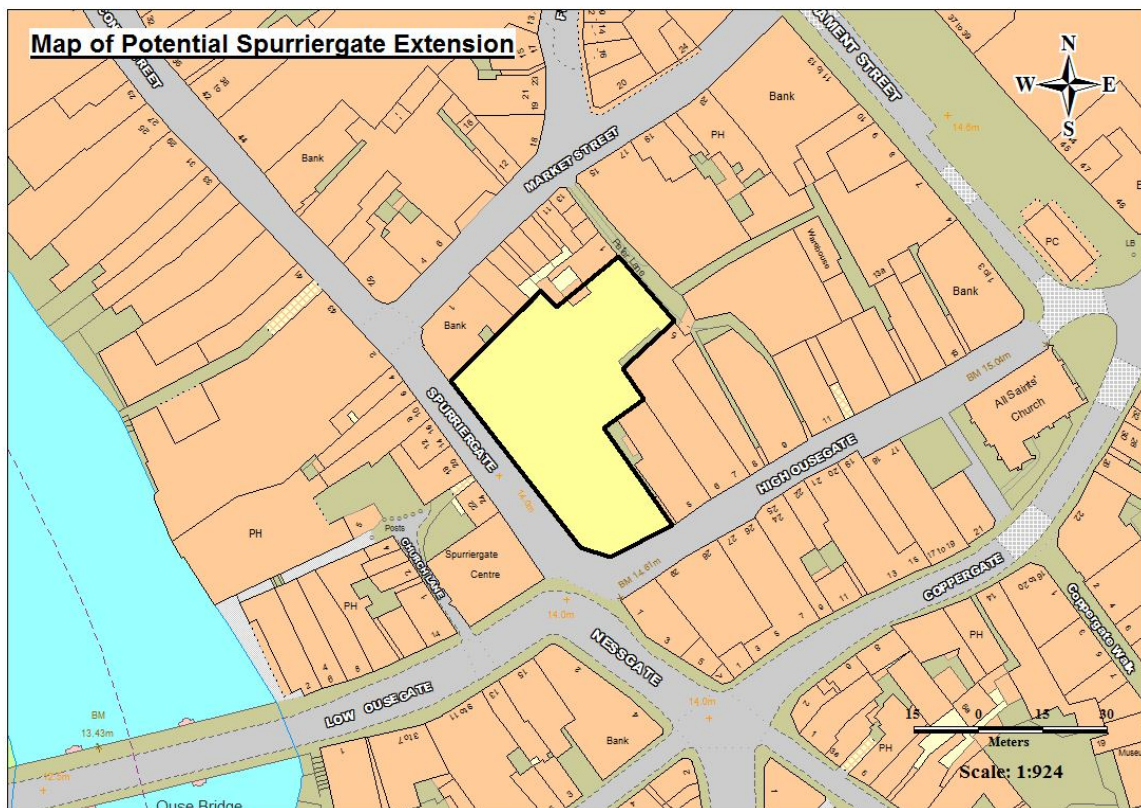
- 4.0% of the total Area
- 6.5% of the total Properties
- 16.5% of the total Alcohol Licensed premises (50 in total)
- 21.1% of the total LNRH Licensed premises (4 in total)
- 8.9% of the total Violence in 2012-13
- 10.6% of the total Criminal Damage in 2012-13
- 7.4% of the total Anti-Social Behaviour in 2012-13
- 7.5% of the total Anti-Social Behaviour recorded as involving alcohol in 2012-13
- 10.9% of the total Theft Other and Theft from Person in 2012-13
- 11.0% of the total Noise Complaints in 2012-13

Crime Patterns in the area from 2011-12 to 2013-14 (estimated) show that

- The trend for Violent crime is **increasing** over the last 3 years
- The trend for Criminal Damage is **increasing** over the last 3 years
- The trend for Anti-Social Behaviour is **decreasing** over the last 3 years
- The trend for Anti-Social Behaviour recorded as involving alcohol is **increasing** over the last 3 years
- The trend for Theft Other and Theft from Person is **decreasing** over the last 3 years.
- The trend for Noise Complaints is **increasing** over the last 3 years.

Note: There have been unusually low numbers of crime and ASB reports to North Yorkshire Police in the first three months of available data for 2013-14 which has not followed the trends seen in previous 3 years

Potential Extension in Spurriergate Area of the City



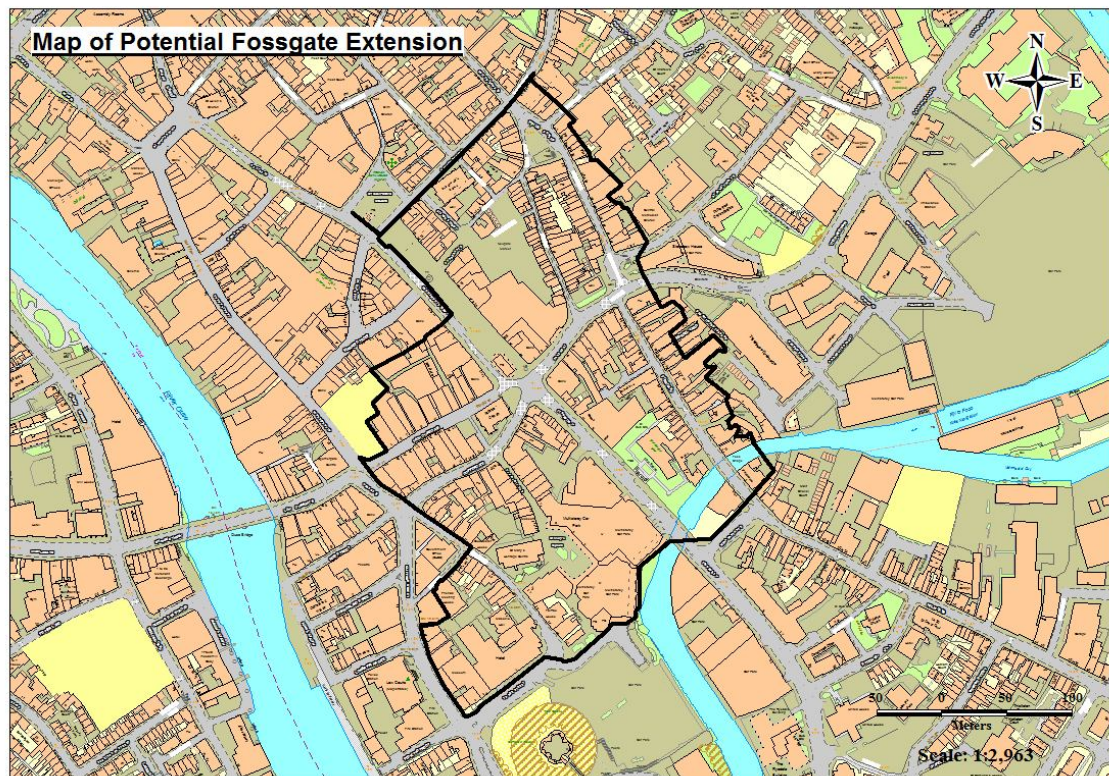
The potential area accounts for the following percentages of the Wider City Walls area:

- 0.2% of the total Area
- 0.3% of the total Properties
- 0.3% of the total Alcohol Licensed Premises (1 in total)
- 0.0% of the total LNRH Licensed premises (0 in total)
- 0.0% of the total Violence in 2012-13
- 0.0% of the total Criminal Damage in 2012-13
- 0.1% of the total Anti-Social Behaviour in 2012-13
- 0.3% of the total Anti-Social Behaviour recorded as involving Alcohol in 2012-13
- 0.5% of the total Theft Other and Theft from Person in 2012-13
- 1.4% of the total Noise Complaints in 2012-13

Crime Patterns in the area from 2011-12 to 2013-14 (estimated) show that

- The trend for Violent crime is ***neither increasing or decreasing*** over the last 3 years
- The trend for Criminal Damage is ***neither increasing or decreasing*** over the last 3 years
- The trend for Anti-Social Behaviour is ***increasing*** over the last 3 years
- The trend for Anti-Social Behaviour recorded as involving Alcohol is ***neither increasing or decreasing*** over the last 3 years
- The trend for Theft Other and Theft from Person is ***decreasing*** over the last 3 years
- The trend for Noise Complaints is ***decreasing*** over the last 3 years.

Potential Extension in Fossgate Area of the City



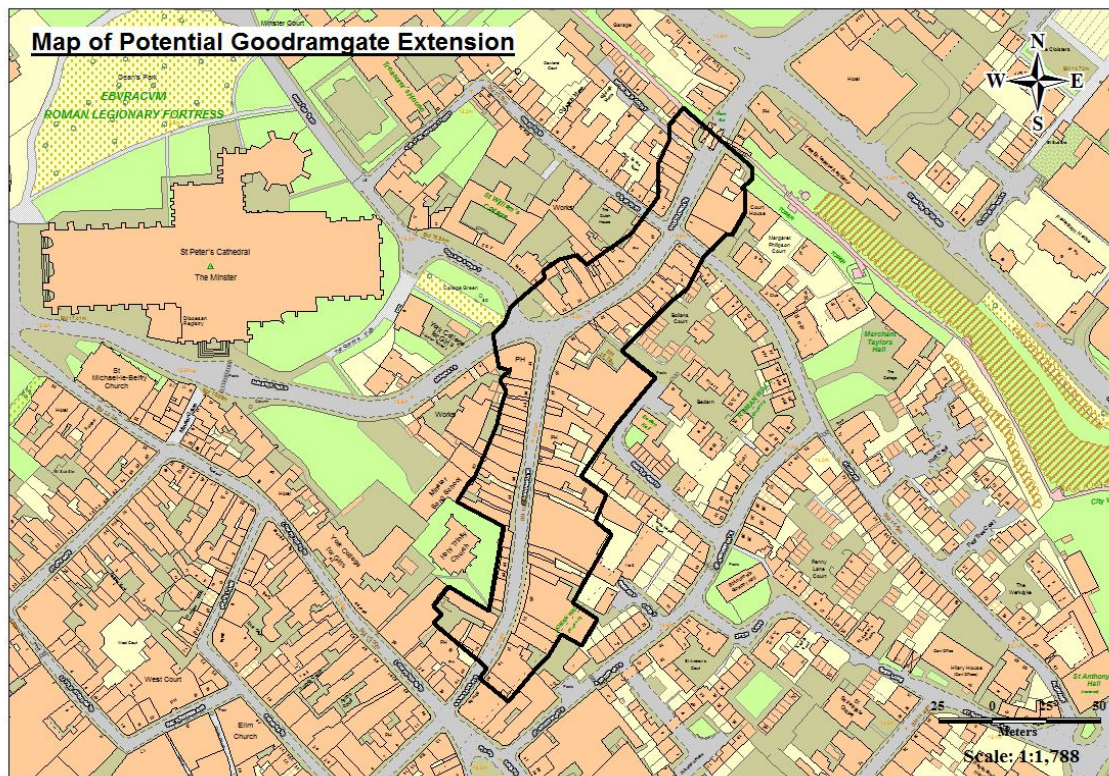
The potential area accounts for the following percentages of the Wider City Walls area:

- 6.9% of the total Area
- 11.0% of the total Properties
- 14.5% of the total Alcohol Licensed Premises (44 in total)
- 31.6% of the total LNRH Licensed premises (6 in total)
- 6.5% of the total Violence in 2012-13
- 16.2% of the total Criminal Damage in 2012-13
- 6.8% of the total Anti-Social Behaviour in 2012-13
- 5.8% of the total Anti-Social Behaviour recorded as involving Alcohol in 2012-13
- 11.1% of the total Theft Other and Theft from Person in 2012-13
- 7.5% of the total Noise Complaints in 2012-13

Crime Patterns in the area from 2011-12 to 2013-14 (estimated) show that

- The trend for Violent crime is ***neither increasing or decreasing*** over the last 3 years
- The trend for Criminal Damage is ***increasing*** over the last 3 years
- The trend for Anti-Social Behaviour is ***neither increasing or decreasing*** over the last 3 years
- The trend for Anti-Social Behaviour recorded as involving Alcohol is ***neither increasing or decreasing*** over the last 3 years
- The trend for Theft Other and Theft from Person is ***decreasing*** over the last 3 years.
- The trend for Noise Complaints is ***neither increasing or decreasing*** over the last 3 years.

Potential Extension in Goodramgate Area of the City



The potential area accounts for the following percentages of the Wider City Walls area:

- 1.1% of the total Area
- 2.8% of the total Properties
- 8.3% of the total Alcohol Licensed premises (25 in total)
- 0.0% of the total LNRH Licensed premises (0 in total)
- 0.8% of the total Violence in 2012-13
- 2.8% of the total Criminal Damage in 2012-13
- 1.1% of the total Anti-Social Behaviour in 2012-13
- 0.9% of the total Anti-Social Behaviour recorded as involving alcohol in 2012-13
- 3.2% of the total Theft Other and Theft from Person in 2012-13
- 2.1% of the total Noise Complaints in 2012-13

Crime Patterns in the area from 2011-12 to 2013-14 (estimated) show that

- The trend for Violent crime is ***neither increasing or decreasing*** over the last 3 years
- The trend for Criminal Damage is ***neither increasing or decreasing*** over the last 3 years
- The trend for Anti-Social Behaviour is ***decreasing*** over the last 3 years
- The trend for Anti-Social Behaviour recorded as involving alcohol is ***decreasing*** over the last 3 years
- The trend for Theft Other and Theft from Person is ***increasing*** over the last 3 years
- The trend for Noise Complaints is ***neither increasing or decreasing*** over the last 3 years.

Summary and Conclusion

- North Yorkshire Police are requesting a formal review of the existing Cumulative Impact Zone.
- North Yorkshire Police are requesting that the CIZ be extended to include specific reference to off-licensed premises due to their concerns about the growing number of medium sized supermarkets opening in the city centre and problems with 'alcohol loading' (purchasing alcohol in off-licenses to drink in pubs and bars).
- The current CIZ has been effective in reducing violent crime and criminal damage in the night-time economy. Evidence suggests that all areas of the current CIZ need to stay in place.
- The current CIZ has **been effective** in allowing the City of York Council and North Yorkshire Police to deal with new On-license applications received from within this designated area.
- The current CIZ has **not been effective** in allowing the City of York Council and North Yorkshire Police to deal with new Off-license applications received from within this designated area.
- That there **is enough evidence** in terms of rising crime figures (violence and criminal damage) and licensed premise density to include the Back Swinegate area in the extended CIZ.
- That the small area on Spurriergate **should be included** as this area was left due to being under-development in 2005 and these are the only premises on Spurriergate/Coney Street which are not in the CIZ.
- That at present there is a high density of licensed premises in both the Goodramgate and Fossgate areas comparative to the number of properties and area size. It is recognised that at this time there is not police data evidence of crime and disorder increasing over the last 3 years to include these areas within the CIZ in the main recommendation. It is recommended that these areas be considered by the committee for the following reasons:-
 - Back Swinegate was on the police radar 3 years ago when the CIZ was last reviewed as it was highlighted as an area of concern for possible displacement and growth of licensed premises.
 - Violent crime and damage have been falling quite significantly across York over the last 3 years but they are either stagnant or increasing in these areas.

With the proposed opening of several licensed premises in these areas it is predicted that crime will rise rather than fall and we are likely to be reviewing the CIZ again which will have cost implications to The City of York Council and North Yorkshire Police.

- This will provide a degree of future proofing to areas with a high density of licensed premises and the potential to see more premises converted to either on or off licenses.

- These proposals have been discussed and agreed upon by key members of The Alcohol, Violence and Night Time Economy (AVANTE) Task Group. AVANTE is one of a range of multi-agency problem solving groups within the Safer York Partnership delivery structure and the following agencies are represented on the group.
 - North Yorkshire Police – Safer Neighbourhoods and Licensing
 - York Teaching Hospitals NHS Trust Emergency Department
 - University of York
 - University of York St. John
 - Street Angels
 - City of York Council Licensing Department
 - City of York Council Environmental Protection Unit
 - City of York Council Trading Standards
 - City of York Council and North Yorkshire County Council Public Health
 - City of York Council City Centre Enforcement Team

List of the Alcohol Licensed Premises covered by the Proposed CIZ Expansion in Back Swinegate (May 2013)

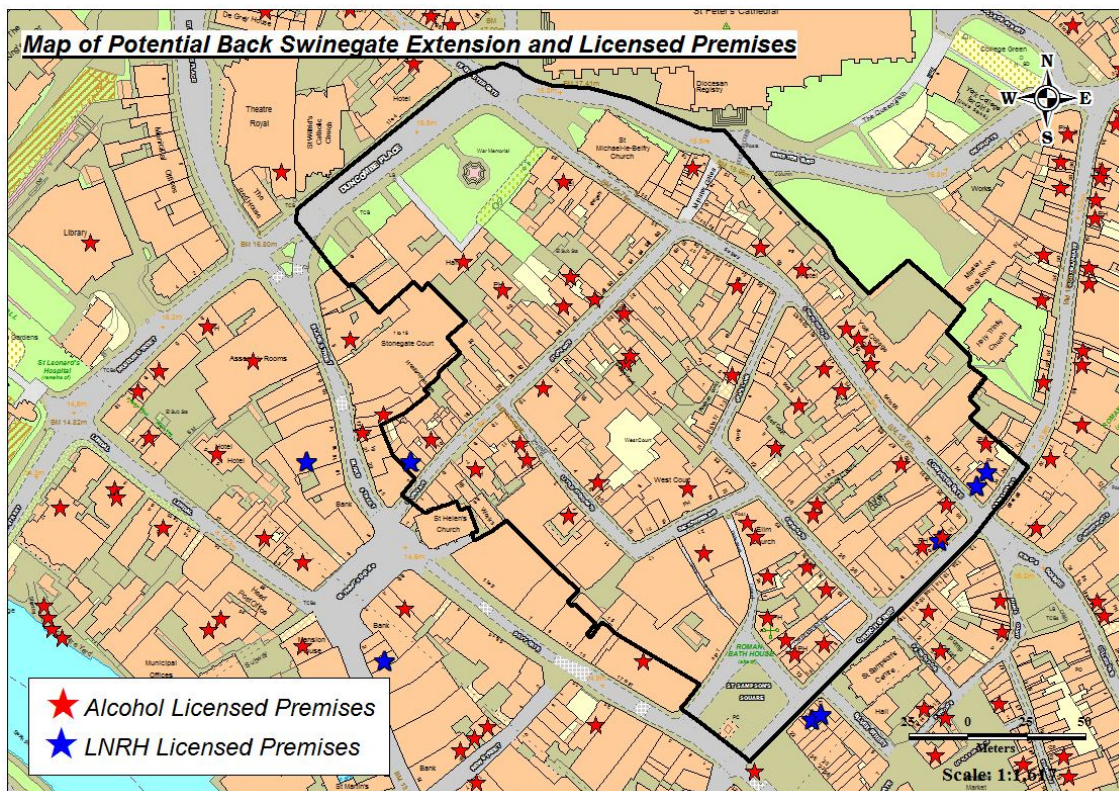
- 1331 13 Grape Lane York YO1 7HU
- 19 Grape Lane 19 Grape Lane York YO1 7HU
- Banyan 3 Little Stonegate York YO1 8AX
- Barley Hall 2 Coffee Yard York YO1 8AR
- Bella Italia 89 Low Petergate York YO1 7HY
- Bettys Stonegate 46 Stonegate York YO1 8AS
- Bobo Lobo 5 Little Stonegate York YO1 8AX
- Bora Bora 5 Swinegate Court East Grape Lane York YO1 8AJ
- Cafe Rouge 52 Low Petergate York YO1 7HZ
- Cote 49-51 Low Petergate York YO1 7HT
- Drakes Fisheries 97 Low Petergate York YO1 7HY
- Duncombe Place Masonic Hall Duncombe Place York YO1 7DX
- El Piano 15 Grape Lane York YO1 7HU
- Evil Eye Lounge 42 Stonegate York YO1 8AS
- Filmore & Union Restaurant 62A Low Petergate York YO1 7HZ
- Fourboyz Dessert Caffe Luca Style Ltd 50 Low Petergate York YO1 7HZ
- Galtres Lodge Hotel 54 Low Petergate York YO1 7HZ
- Georgina's Cafe 71 Low Petergate York YO1 7HY
- Golden Lion 9 Church Street York YO1 8BG
- Guy Fawkes Hotel 25 High Petergate York YO1 7HP
- Kennedys 1 Little Stonegate York YO1 8AX
- Kings Castle Restaurant 33 Swinegate York YO1 8AZ
- Kuja Lounge 3 Coffee Yard York YO1 8AR
- La Tasca 21 Back Swinegate York YO1 8AD
- La Vecchia Scuola 62-68 Low Petergate York YO1 7HZ
- Lucia & Esperanza 9-13 Swinegate Court East Grape Lane York YO1 8AJ
- Mulberry Hall 17-19 Stonegate York YO1 8ZW
- Oscars Wine Bar and Bistro 27 Swinegate York YO1 8AZ
- Pizza Express 10 St Sampsons Square York YO1 8RN
- Slug & Lettuce The Courtyard 22-26 Back Swinegate York YO1 2AY
- Stonegate Yard Bar & Brasserie 8 Little Stonegate York YO1 8AX
- Strada 75 Low Petergate York YO1 7HY
- The Biltmore Bar & Grill 29 Swinegate York YO2 2AZ
- The Blind Swine 20-24 Swinegate York YO1 8AZ
- The Bottle 48 Stonegate York YO1 8AS
- The Indian Lounge 20-24 Swinegate York YO1 8AZ
- The Old White Swan 80 Goodramgate York YO1 7LF
- The Punch Bowl 7 Stonegate York YO1 8AN
- The Roman Bath 9 St. Sampsons Square York YO1 8RN
- The Three Cranes 11 St. Sampsons Square York YO1 8RN
- Venice 2 Church Street York YO1 8BA
- Victor J's 1A Finkle Street York YO1 8RW
- Vom Fass 62 Low Petergate York YO1 7HZ
- Vudu Lounge 37-39 Swinegate York YO1 8AZ
- Wildes Wine Bar 21 Grape Lane York YO1 7HU
- Wokon 10 Church Street York YO1 8BG

- Ye Olde Starre Inne 40 Stonegate York YO1 8AS
- York Medical Society 23 Stonegate York YO1 8AW
- York Minster Minster Yard York YO1 7HH
- Yorkshire Terrier 10 Stonegate York YO1 8AS

List of the LNRH Licensed Premises covered by the Proposed CIZ Expansion in Back Swinegate (Sep 2013)

- York Hogroast 82-84 Goodramgate York YO1 7LF
- Wokon 10 Church Street York YO1 8BG
- York Hogroast 4 Stonegate York YO1 8AS
- York Hogroast 78 Low Petergate York YO1 7HZ

Map of the Licensed Premises covered by the Potential CIZ Expansion in Back Swinegate (May 2013)



List of the Roads/Streets covered or partially covered by the Potential CIZ Expansion in Back Swinegate

- | | |
|--|--|
| <ul style="list-style-type: none"> • Back Swinegate • Church Street • Duncombe Place • Finkle Street • Goodramgate • Grape Lane • High Petergate • Little Stonegate • Low Petergate | <ul style="list-style-type: none"> • Minster Gates • Minster Yard • St. Sampsons Square • Stonegate • Stonegate Walk • Swinegate • Swinegate Court East • Swinegate Court West |
|--|--|

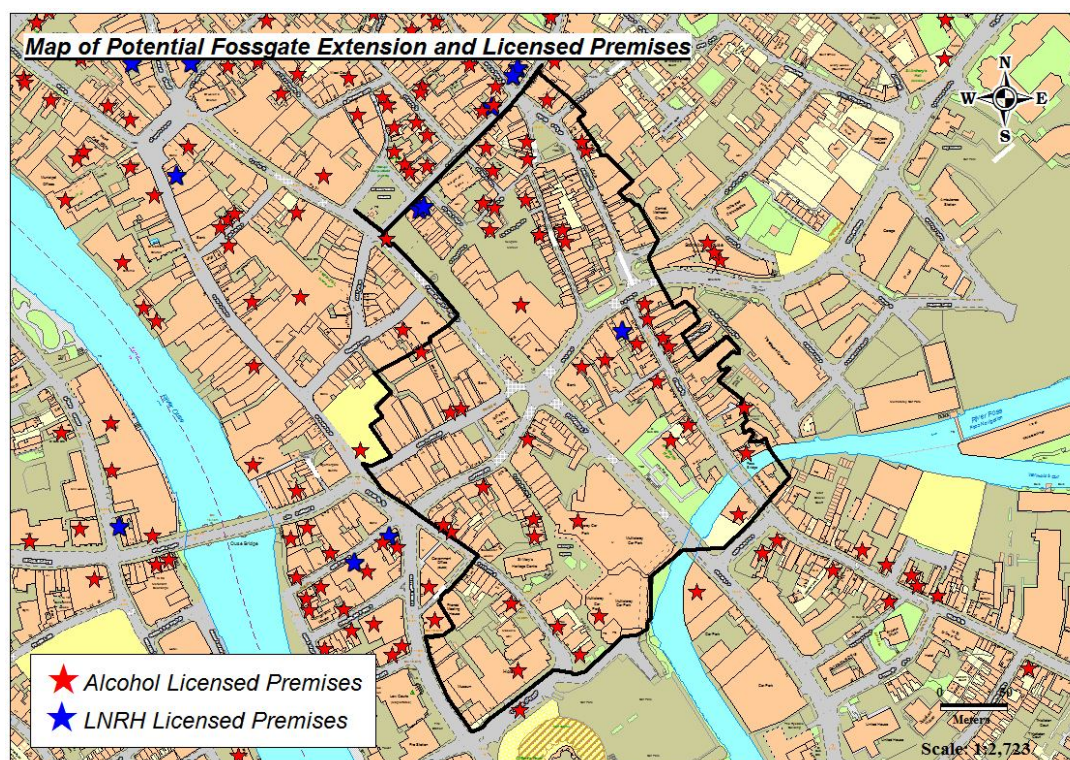
List of the Alcohol Licensed Premises covered by the Potential CIZ Expansion in Fossgate (May 2013)

- 31 Castlegate 31 Castlegate York YO1 9RN
- 44 Shambles York YO1 7LX
- Ate O'Clock 13a High Ousegate York YO1 8RZ
- Blue Boar 5 Castlegate York YO1 9RN
- Cafe Harlequin 2 Kings Square York YO1 8BH
- Chocolate - Yorks Sweet Story St Trinity House 3-4 Kings Square York YO1 8BH
- de'Clare Cafe 1 Peter Lane York YO1 8SW
- Duke of York 3-4 Kings Square York YO1 8BH
- Fairfax House Castlegate York YO1 9RN
- Fellinis Italian Restaurant 11-12 Fossgate York YO1 9TA
- Fenwick Ltd St. Marys Square York YO1 9WY
- Footstreet Area of York City Centre including Exhibition Square York
- Gert 'N' Henrys 4 Jubbergate York YO1 8RT
- Golden Fleece 16 Pavement York YO1 2ND
- Hairy Fig 39 Fossgate York YO1 9TF
- Henshelwoods Delicatessen 10 Newgate York YO1 7LA
- Hilton York Hotel 1 Tower Street York YO1 9WD
- J Baker's Bistro Moderne 7 Fossgate York YO1 9TA
- Jacks 3A Castlegate York YO1 9RN
- Jorvik Viking Centre 15-17 Coppergate Walk York YO1 9WT
- L'Antica Locanda 33 Shambles York YO1 7LX
- Loch Fyne Foss Bridge House 1-5 Walmgate York YO1 9TH
- Marks & Spencer Plc 4 St. Marys Square York YO1 9NY
- Marks & Spencer Plc 9 Pavement York YO1 8NB
- Mason's Bar & Bistro 13 Fossgate York YO1 9TA
- Merchant Adventurers Hall Fossgate York YO1 9XD
- Mumbai Lounge 47 Fossgate York YO1 9TF
- Nando's 12/12a High Ousegate York YO1 8RZ
- Pivovar 6 Patrick Pool York YO1 8BB
- Pizza Hut 10 Pavement York YO1 9UP
- Ristorante Bari 15 Shambles York YO1 7LZ
- Russells Restaurant 24-26 Coppergate York YO1 9NR
- Rustique Restaurant 28 Castlegate York YO1 9RP
- Square One 28 Colliergate York YO1 8BN
- Terrace 5 Fossgate York YO1 9TA
- The Blue Bell 53 Fossgate York YO1 9TF
- The Blue Bicycle 34 Fossgate York YO1 9TA
- The Earl Grey Tea Rooms 13-14 Shambles York YO1 7LZ
- The Last Drop Inn 27 Colliergate York YO1 8BN
- The Newgate Coffee Bar 13-14 Newgate York YO1 7LA
- The Whisky Shop 11 Coppergate Walk York YO1 9NT
- Three Tuns 12 Coppergate York YO1 9NR
- Yo! Sushi 15-17 Church Street York YO1 8BE

List of the LNRH Licensed Premises covered by the Proposed CIZ Expansion in Fossgate (Sep 2013)

- Alim Kebab High Ousegate York (Mobile)
- Best Kebab Parliament Street York (Mobile)
- Greggs of Yorkshire 15 St Sampsons Square York YO1 8RR
- Midnight Fryer Whip-Ma-Whop-Ma-Gate York (Mobile)
- York Hogroast 14 St Sampsons Square York YO1 8RR
- Yorks Yummy Chicken 28 Pavement York YO1 9UP York

Map of the Licensed Premises covered by the Potential CIZ Expansion in Fossgate (May 2013)



List of the Roads/Streets covered or partially covered by the Potential CIZ Expansion in Fossgate

- | | |
|-------------------|----------------------|
| • Castlegate | • Lady Peckitts Yard |
| • Church Street | • Little Shambles |
| • Clifford Street | • Nessgate |
| • Colliergate | • Newgate |
| • Coppergate | • Parliament Street |
| • Coppergate Walk | • Patrick Pool |
| • Fossgate | • Pavement |
| • Friargate | • Peter Lane |
| • High Ousegate | • Piccadilly |
| • Jubbergate | • Pump Court |
| • Kings Court | • Shambles |
| • Kings Square | • Silver Street |

- St. Marys Square
- St. Sampsons Square
- St. Saviourgate
- Tower Street
- Walmgate
- Whip Ma Whop Ma Gate

List of the Alcohol Licensed Premises covered by the Potential CIZ Expansion in Goodramgate (May 2013)

- Ambiente 14 Goodramgate York YO1 7LQ
- Bacchus 57 Goodramgate York YO1 7LS
- Bengal Brasserie 21 Goodramgate York YO1 7LW
- Bombay Spice Restaurant 58 Goodramgate York YO1 7LF
- Caesars 27-29 Goodramgate York YO1 7LS
- Cafe Luca 63 Goodramgate York YO1 7LS
- Chandini 50 Goodramgate York YO1 7LF
- Coffee Culture 41 Goodramgate York YO1 7LS
- Cross Keys Inn 34 Goodramgate York YO1 7LF
- Gluggles 9 Goodramgate York YO1 7LW
- Goji 36 Goodramgate York YO1 7LF
- Happy Valley Bistro & Cafe 70 Goodramgate York YO1 7LF
- Kafeneion 39 Goodramgate York YO1 7LS
- Ko-Ko Bar 31-33 Goodramgate York YO1 7LS
- La Piazza 45 Goodramgate York YO1 7LS
- Little Italy 12 Goodramgate York YO1 7LQ
- National Trust Shop 30 Goodramgate York YO1 7LG
- Snickleway Inn 47 Goodramgate York YO1 7LS
- Tesco 71-73 Goodramgate York YO1 7LS
- The Golden Slipper 20 Goodramgate York YO1 7LG
- The Habit 40 Goodramgate York YO1 7LF
- The Lime House Restaurant 55 Goodramgate York YO1 7LS
- The Royal Oak 18 Goodramgate York YO1 7LG
- Wagamama 77-81 Goodramgate York YO1 7LS
- Yak & Yeti (Gurkha) Restaurant 63a Goodramgate York YO1 7LS

List of the LNRH Licensed Premises covered by the Proposed CIZ Expansion in Goodramgate (Sep 2013)

- None

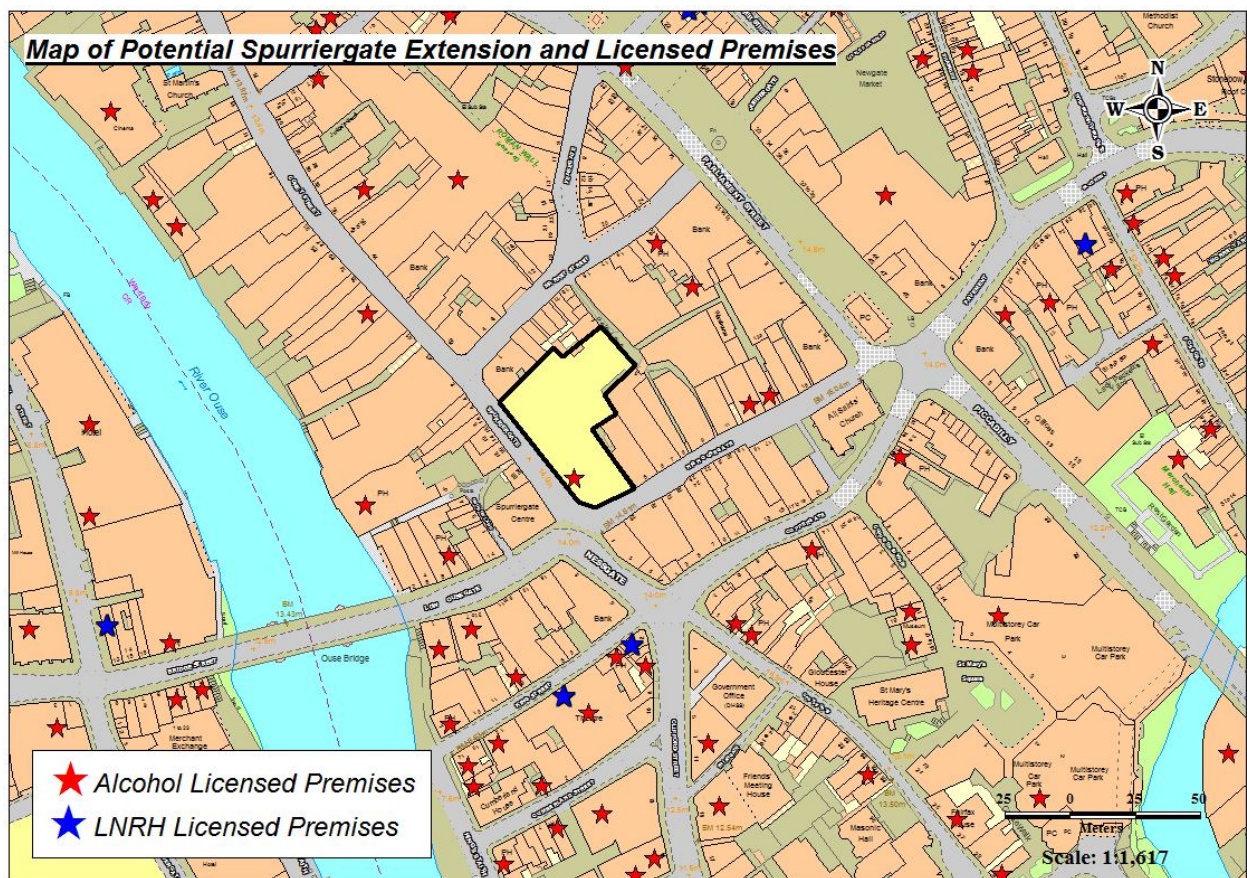
List of the Alcohol Licensed Premises covered by the Potential CIZ Expansion in Spurriergate (May 2013)

- Morrisons 5 Spurriergate York YO1 9NJ

List of the LNRH Licensed Premises covered by the Proposed CIZ Expansion in Spurriergate (Sep 2013)

- None

Map of the Licensed Premises covered by the Potential CIZ Expansion in Spurriergate (May 2013)



List of the Roads/Streets covered or partially covered by the Potential CIZ Expansion in Spurriergate

- High Ousegate
- Peter Lane
- Spurriergate

List of Alcohol Licensed Premises inside the Existing CIZ (May 2013)

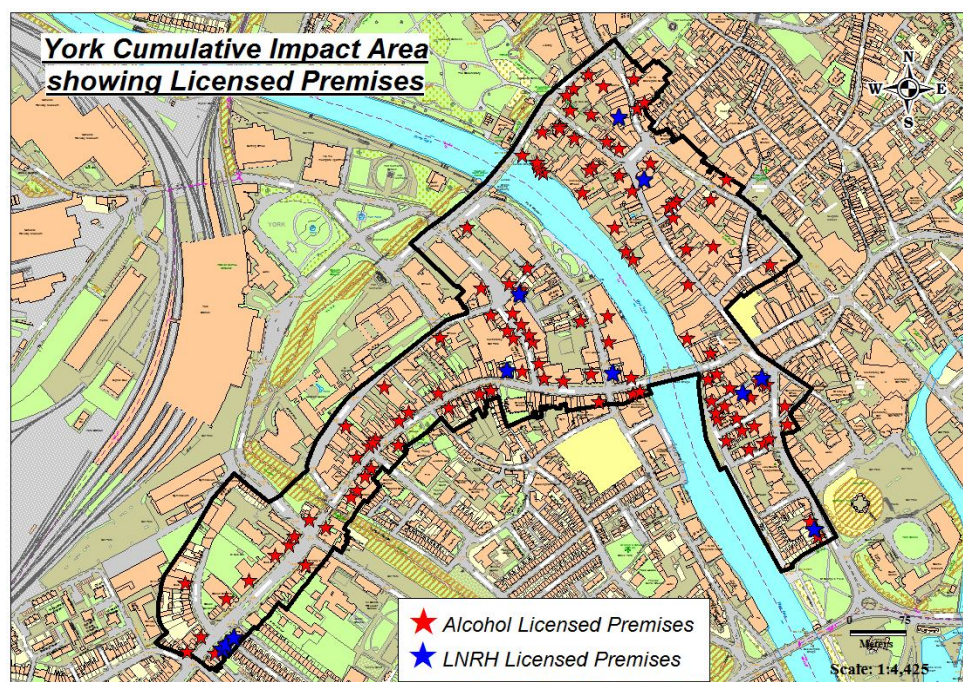
- Akash Tandoori Restaurant 10 North Street York YO1 6JD
- Akbar Balti Restaurant 6-8 George Hudson Street York YO1 6LP
- All Bar One 13 New Street York YO1 8RA
- Arden News 4 Rougier Street York YO1 6HZ
- ASK Assembly Rooms Blake Street York YO1 8QG
- Baileys Cafe & Tea Rooms 7 Museum Street York YO1 7DT
- Bettys Cafe Tea Rooms 6-8 St. Helens Square York YO1 8QP
- BHS 44 Coney Street York YO1 8ND
- Blue Fly Cafe Bar 10a New Street York YO1 8RG
- Blue Fly Lounge 10 New Street York YO1 8RA
- Bohemia 127 Micklegate York YO1 6LB
- Brigantes Bar and Brasserie 114-116 Micklegate York YO1 6JX
- Browns Tea House & Rhodes Restaurant 21 Davygate York YO1 8QT
- Budgens Micklegate York YO1 6JG
- Bullivant of York 15 Blake Street York YO1 8QJ
- Cafe Rouge 3-7 Coney Street York YO1 9QL
- Captain James Cook The Boat Yard Lendal Bridge York YO1 7DP
- Castle Snooker Club 9-10 Tower Street York YO1 9SA
- Chi Yip 25 George Hudson Street York YO1 6JL
- Circles Cafe East Lodge Lendal Bridge York YO1 7DP
- City Screen Coney Street York
- Club Salvation 25 Tanner Row York YO1 6JP
- Corner Pin 17 Tanner Row York YO1 6JB
- Dannie Lea Hair Design 76 Micklegate York YO1 6LF
- Debenhams 6-14 Davygate York YO1 8RJ
- de'Clare Deli 5 Lendal York YO1 8AQ
- Delrio's 10 Blossom Street York YO24 1AE
- Demijohn 11 Museum Street York YO1 7DT
- Dusk 8 New Street York YO1 8RA
- Ever New Oriental Supermarket 3-4 Bridge Street York YO1 6DD
- FH Ward Florists 6 Clifford Street York YO1 9RD
- Fiesta Latina 14 Clifford Street York YO1 9RD
- Flares 6 Tanner Row York YO1 6JB
- Friargate Theatre Low Friargate York YO1 9SL
- GBK 7 Lendal York YO1 8AQ
- Go Down Restaurant Basement 15 Clifford Street York YO1 1RG
- Graduate 6-12 Lendal York YO1 8AA
- Grand Opera House Cumberland Street York YO10 1SW
- Guildhall St Helen's Square York YO1 9QN
- Hansom Cab 23 Market Street York YO1 8SL
- Harkers 1 St. Helens Square York YO1 8QN
- Hostel in York Ltd 88-90 Micklegate York YO1 6JX
- Hotel Chocolat 34 Coney Street York YO1 9ND
- Indochine Restaurant 9 King Street York YO1 9SP
- Jade Garden Restaurant 12-13 Tower Street York YO1 9SA
- Jamies Italian 26 Lendal York YO1 8AA
- Jinnah 2 Cumberland Street York YO1 9SW

- Jumbo Buffet 2-3 George Hudson Street York YO1 6LP
- Kapadokya 50 24 George Hudson Street York YO1 6LP
- Karachi Restaurant 14 George Hudson Street York YO1 6LP
- Kings Arms Kings Staith York YO1 9SN
- Kings Ransom 12a King Street York YO1 9SP
- Kuda 12 Clifford Street York YO1 9RD
- Lee Garden Restaurant 53 Blossom Street York YO24 1AZ
- Lendal Cellars 26 Lendal York YO1 8AG
- Lo Spuntino 64 Blossom Street York YO24 1AP
- Long Boat Table & Premier Inn 28-40 Blossom Street York YO24 1AJ
- Lowther - Pavement Cafe Waterfront Area Kings Staith York YO1 9SN
- Mansion Nightclub 53-55 Micklegate York YO1 6LJ
- Micklegate News 85 Micklegate York YO1 6LE
- Montey's 129 Micklegate York YO1 6LB
- Nagshead 100 Micklegate York YO1 6JX
- O'Neill's 10 Low Ousegate York YO1 9QU
- Park Inn York North Street York YO1 6JF
- Piccolino 18 Bridge Street York YO1 6DA
- Pitcher & Piano Coney Street York YO1 9QL
- Pizza Express 17 Museum Street York YO1 7DJ
- Pizza Hut 14 Clifford Street York YO1 9RD
- Plonkers - Pavement Cafe Waterfront Area Kings Staith York YO1 9SN
- Plonkers Wine Bar 5 Cumberland Street York YO1 9SW
- Premier Inn York City Centre 20 Blossom Street York YO24 1AJ
- Prezzo 1-3 Clifford Street York YO1 9RG
- Priory 103 Micklegate York YO1 6LB
- Red Chilli Restaurant Unit 2 25 George Hudson Street York YO1 6JL
- Reel Cinema Blossom Street York YO24 1AJ
- Reflex George Hudson Street York YO1 6JL
- Revolution Coney Street York YO1 9QL
- River Duchess The Boat Yard Lendal Bridge York YO1 7DP
- River King The Boat Yard Lendal Bridge York YO1 7DP
- River Prince The Boat Yard Lendal Bridge York YO1 7DP
- Rumours 94 Micklegate York YO1 6JX
- Rustique 2 Lendal York YO1 8AA
- Saffron Restaurant 105-107 Micklegate York YO1 6LB
- Sainsbury's 3 Queens House Micklegate York YO1 6JH
- Sainsbury's Supermarket Limited 54-60 Blossom Street York YO2 2AP
- Sheesh Mahal 112 Micklegate York YO1 6JX
- Slug & Lettuce 1 Low Ousegate York YO1 9QU
- Society 1 Rougier Street York YO1 6HZ
- Sweet Dreams 13 Blake Street York YO1 8QJ
- Taj Mahal 7 Kings Staith York YO1 9SN
- Tesco 9-11 Low Ousegate York YO1 9QX
- The Artful Dodger 47 Micklegate York YO1 6LJ
- The Bar Convent 17 Blossom Street York YO24 1AQ
- The Bay Horse 55 Blossom Street York YO24 1AZ
- The Judges Lodgings 9 Lendal York YO1 8AQ
- The Living Room 1 Bridge Street York YO1 6DD

- The Lowther 8 Cumberland Street York YO1 9SW
- The Maltings Tanners Moat York YO1 6HU
- The Mansion House St. Helens Square York YO1 9QN
- The Old Siam 126 Micklegate York YO1 6JX
- The Olive Tree 11 Tower Street York YO1 9SA
- The Punch Bowl 5 Blossom Street York YO24 1AU
- The Stone Roses Bar 4 King Street York YO1 9SP
- The Waterfront 5 Kings Staith York YO1 9SN
- The Windmill 14-16 Blossom Street York YO24 1AJ
- The York Brewery Co. Ltd 12 Toft Green York YO1 6JT
- Thida Thai Cuisine 16 George Hudson Street York YO1 6LP
- Thomas's 3 Museum Street York YO1 7DT
- Tiger 10 Cafe Bar St Johns Church Micklegate York YO1 6JF
- Tokyo (York) 3-5 Toft Green York YO1 6JT
- Travelodge Micklegate York YO1 6JG
- Willow Restaurant 37A Coney Street York YO1 9QL
- Yates's Church Lane York YO1 9QT
- York Cocoa House 3 Blake Street York YO1 8QJ
- Yorkshire Hussar 15 North Street York YO1 6JD
- Zizzi 2 Lendal York YO1 8AA
- 69-71 Micklegate York YO1 6LJ
- 9 The Crescent Micklegate York YO24 1AW
- 39 Tanner Row York YO1 6JP
- 12 Blossom Street York YO24 1AE

List of LNRH Licensed Premises inside the Existing CIZ (Sep 2013)

- Ali G's Pizza House 11A Tower Street York YO1 9SA
- Cornish Pasty Bakery Ltd 6 Coney Street York YO1 9NA
- Efe's Kebab Kitchen St Sampsons Square York
- Fryways 49 Blossom Street York YO24 1AZ
- Golden Grill Takeaway 10 King Street York YO1 9SP
- Kentucky Fried Chicken 47 Blossom Street York YO24 1AZ
- McDonalds Restaurants Ltd 14-16 Blake Street York YO1 8QG
- Micklegate Takeaway 36 Micklegate York YO1 6LF
- Midnight Fryer Toft Green York
- Pizza Choice 51 Blossom Street York YO24 1AZ
- Salt 'n' Peppers 19 Tanner Row York YO1 6JB
- Salt n Vinegar 13 Bridge Street York YO1 6DA
- Subway 2 Clifford Street York YO1 9RD

Map of the Licensed Premises covered by the Existing CIZ (May 2013)**List of the Roads/Streets covered or partially covered by the Existing CIZ**

- Bar Lane
- Barker Lane
- Blake Street
- Blossom Street
- Bridge Street
- Church Lane
- Clifford Street
- Coney Street
- Cumberland Street
- Davygate
- Duncombe Place
- East Mount Road
- Feasegate
- Friars Terrace
- George Hudson Street
- High Petergate
- Holgate Road
- King Street
- Kings Staith
- Lendal
- Lendal Bridge
- Little Stonegate
- Low Ousegate
- Lower Friargate
- Market Street
- Micklegate
- Museum Street
- Nessgate
- New Street
- North Street
- Parliament Street
- Peckitt Street
- Peter Lane
- Queen Street
- Rougier Street
- Skeldergate
- South Esplanade
- South Parade
- Spurriergate
- St. Helens Square
- St. Martins Lane
- St. Sampsons Square
- Stonegate
- Stonegate Walk
- Tanner Row
- Tanners Moat
- The Crescent
- The Guildhall
- Toft Green
- Tower Place
- Tower Street
- Wellington Row

Table of crime levels in various areas of the City Centre over the last 3 years

All Times of the Day																		
Data Types		Totals										% of City Walls and CIZ Outside City Walls						
Type	Year	Current CIZ	Current CIZ - Inside Bar Walls Section South of River	Current CIZ - Inside Bar Walls Section North of River	Current CIZ - Outside Bar Walls	Proposed Extension Back Swinegate	Proposed Extension Fossigate	Proposed Extension Goodramgate	Proposed Extension Spurrigate	Comparison Area: City Walls and CIZ outside City Walls	Current CIZ	Current CIZ - Inside Bar Walls Section South of River	Current CIZ - Inside Bar Walls Section North of River	Current CIZ - Outside Bar Walls	Proposed Extension Back Swinegate	Proposed Extension Fossigate	Proposed Extension Goodramgate	Proposed Extension Spurrigate
Area SQ M		245841	96903	110766	38172	49068	82761	13734	1904.7	1236423	19.9%	7.8%	9.0%	3.1%	4.0%	6.7%	1.1%	0.2%
Properties		715	253	365	97	235	399	100	10	3628	19.7%	7.0%	10.1%	2.7%	6.5%	11.0%	2.8%	0.3%
Alcohol Licensed Premises		120	42	65	13	50	44	25	1	303	39.6%	13.9%	21.5%	4.3%	16.5%	14.5%	8.3%	0.3%
LNRH Licensed Premises		17	4	6	4	4	6	0	0	19	89.5%	21.1%	31.6%	21.1%	21.1%	31.6%	0.0%	0.0%
Violence	2011-12	570	200	251	19	41	37	5	1	671	84.9%	29.8%	37.4%	2.8%	6.1%	5.5%	0.7%	0.1%
	2012-13	406	188	199	19	56	41	5	0	630	64.4%	29.8%	31.6%	3.0%	8.9%	6.5%	0.8%	0.0%
	2013-14 Est	402	210	189	3	48	30	9	0	582	69.1%	36.1%	32.5%	0.5%	8.2%	5.2%	1.5%	0.0%
Damage	2011-12	90	30	51	9	14	20	2	0	225	40.0%	13.3%	22.7%	4.0%	6.2%	8.9%	0.9%	0.0%
	2012-13	82	32	40	10	23	35	6	0	216	38.0%	14.8%	18.5%	4.6%	10.6%	16.2%	2.8%	0.0%
	2013-14 Est	96	42	48	6	15	30	6	3	231	41.6%	18.2%	20.8%	2.6%	6.5%	13.0%	2.6%	1.3%
ASB	2011-12	1477	545	798	134	213	225	36	2	2928	50.4%	18.6%	27.3%	4.6%	7.3%	7.7%	1.2%	0.1%
	2012-13	1217	524	616	77	180	166	28	2	2440	49.9%	21.5%	25.2%	3.2%	7.4%	6.8%	1.1%	0.1%
	2013-14 Est	1071	444	585	42	153	192	15	6	2154	49.7%	20.6%	27.2%	1.9%	7.1%	8.9%	0.7%	0.3%
ASB Nict Closure like %Alcohol%	2011-12																	
	2012-13	844	403	392	49	115	89	14	0	1526	55.3%	26.4%	25.7%	3.2%	7.5%	5.8%	0.9%	0.0%
	2013-14 Est	645	303	327	15	84	75	6	3	1128	57.2%	26.9%	29.0%	1.3%	7.4%	6.6%	0.5%	0.3%
Theft (Other and from Person)	2011-12	352	112	229	11	57	73	12	5	593	59.4%	18.9%	38.6%	1.9%	9.6%	12.3%	2.0%	0.8%
	2012-13	319	132	177	10	61	62	18	3	560	57.0%	23.6%	31.6%	1.8%	10.9%	11.1%	3.2%	0.5%
	2013-14 Est	267	105	156	6	30	45	18	0	474	56.3%	22.2%	32.9%	1.3%	6.3%	9.5%	3.8%	0.0%
Noise Reports held by CYC	2011-12	49	26	18	5	9	11	7	2	173	28.3%	15.0%	10.4%	2.9%	5.2%	6.4%	4.0%	1.2%
	2012-13	46	29	11	6	16	11	3	2	146	31.5%	19.9%	7.5%	4.1%	11.0%	7.5%	2.1%	1.4%
	2013-14 Est	54	27	21	6	17	9	6	0	159	34.0%	17.0%	13.2%	3.8%	10.7%	5.7%	3.8%	0.0%

Table of crime levels during the day in various areas of the City Centre over the last 3 years

Day-time (06:00 to 17:59)																		
Data Types		Totals										% of City Walls and CIZ Outside City Walls						
Type	Year	Current CIZ	Current CIZ - Inside Bar Walls Section South of River	Current CIZ - Inside Bar Walls Section North of River	Current CIZ - Outside Bar Walls	Proposed Extension Back Swinegate	Proposed Extension Fossigate	Proposed Extension Goodramgate	Proposed Extension Spurrigate	Comparison Area: City Walls and CIZ outside City Walls	Current CIZ	Current CIZ - Inside Bar Walls Section South of River	Current CIZ - Inside Bar Walls Section North of River	Current CIZ - Outside Bar Walls	Proposed Extension Back Swinegate	Proposed Extension Fossigate	Proposed Extension Goodramgate	Proposed Extension Spurrigate
Area SQ M		245841	96903	110766	38172	49068	82761	13734	1904.7	1236423	19.9%	7.8%	9.0%	3.1%	4.0%	6.7%	1.1%	0.2%
Properties		715	253	365	97	235	399	100	10	3628	19.7%	7.0%	10.1%	2.7%	6.5%	11.0%	2.8%	0.3%
Alcohol Licensed Premises		120	42	65	13	50	44	25	1	303	39.6%	13.9%	21.5%	4.3%	16.5%	14.5%	8.3%	0.3%
LNRH Licensed Premises		17	4	6	4	4	6	0	0	19	89.5%	21.1%	31.6%	21.1%	21.1%	31.6%	0.0%	0.0%
Violence	2011-12	45	11	27	7	4	10	2	0	100	45.0%	11.0%	27.0%	7.0%	4.0%	10.0%	2.0%	0.0%
	2012-13	38	6	30	2	4	12	2	0	93	40.9%	6.5%	32.3%	2.2%	4.3%	12.9%	2.2%	0.0%
	2013-14 Est	63	18	45	0	0	21	3	0	66	95.5%	27.3%	68.2%	0.0%	0.0%	31.8%	4.5%	0.0%
Damage	2011-12	14	5	7	2	5	5	2	0	53	26.4%	9.4%	13.2%	3.8%	9.4%	9.4%	3.8%	0.0%
	2012-13	23	8	11	4	9	16	0	0	67	34.3%	11.9%	16.4%	6.0%	13.4%	23.9%	0.0%	0.0%
	2013-14 Est	15	0	15	0	3	21	0	3	72	20.8%	0.0%	20.8%	0.0%	4.2%	29.2%	0.0%	4.2%
ASB	2011-12	300	84	166	50	65	103	24	2	999	30.0%	8.4%	16.6%	5.0%	6.5%	10.3%	2.4%	0.2%
	2012-13	220	61	144	15	51	74	15	1	803	27.4%	7.6%	17.9%	1.9%	6.4%	9.2%	1.9%	0.1%
	2013-14 Est	273	72	180	21	69	123	12	3	816	33.5%	8.8%	22.1%	2.6%	8.5%	15.1%	1.5%	0.4%
ASB Nict Closure like %Alcohol%	2011-12																	
	2012-13	70	20	45	5	19	26	2	0	346	20.2%	5.8%	13.0%	1.4%	5.5%	7.5%	0.6%	0.0%
	2013-14 Est	87	18	63	6	24	27	3	0	276	31.5%	6.5%	22.8%	2.2%	8.7%	9.8%	1.1%	0.0%
Theft (Other and from Person)	2011-12	94	15	76	3	18	60	10	4	237	39.7%	6.3%	32.1%	1.3%	7.6%	25.3%	4.2%	1.7%
	2012-13	89	19	61	6	19	49	15	3	218	40.8%	8.7%	28.0%	2.8%	8.7%	22.5%	6.9%	1.4%
	2013-14 Est	48	6	39	3	0	39	15	0	204	23.5%	2.9%	19.1%	1.5%	0.0%	19.1%	7.4%	0.0%
Noise Reports held by CYC	2011-12	CYC Noise records held by Safer York Partnership do not indicate at what time of the day the reports were received / relate to																
	2012-13																	
	2013-14 Est																	

Table of crime levels during the evening in various areas of the City Centre over the last 3 years

Evening-time (18:00 to 05:59)																		
Data Types		Totals									% of City Walls and CIZ Outside City Walls							
Type	Year	Current CIZ	Current CIZ - Inside Bar Walls Section South of River	Current CIZ - Inside Bar Walls Section North of River	Current CIZ - Outside Bar Walls	Proposed Extension Back Swinegate	Proposed Extension Fossagate	Proposed Extension Goodramgate	Proposed Extension Spurriergate	Comparison Area: City Walls and CIZ outside City Walls	Current CIZ	Current CIZ - Inside Bar Walls Section South of River	Current CIZ - Inside Bar Walls Section North of River	Current CIZ - Outside Bar Walls	Proposed Extension Back Swinegate	Proposed Extension Fossagate	Proposed Extension Goodramgate	Proposed Extension Spurriergate
Area SQ M		245841	96903	110766	38172	49068	82761	13734	1904.7	1236423	19.9%	7.8%	9.0%	3.1%	4.0%	6.7%	1.1%	0.2%
Properties		715	253	365	97	235	399	100	10	3628	19.7%	7.0%	10.1%	2.7%	6.5%	11.0%	2.8%	0.3%
Alcohol Licensed Premises		120	42	65	13	50	44	25	1	303	39.6%	13.9%	21.5%	4.3%	16.5%	14.5%	8.3%	0.3%
LNRH Licensed Premises		17	4	6	4	4	6	0	0	19	89.5%	21.1%	31.6%	21.1%	21.1%	31.6%	0.0%	0.0%
Violence	2011-12	425	139	224	12	35	30	3	0	571	74.4%	24.3%	39.2%	2.1%	6.1%	5.3%	0.5%	0.0%
	2012-13	368	182	169	17	52	29	3	0	537	68.5%	33.9%	31.5%	3.2%	9.7%	5.4%	0.6%	0.0%
	2013-14 Est	341	192	146	3	48	9	6	0	444	76.8%	43.2%	32.9%	0.7%	10.8%	2.0%	1.4%	0.0%
Damage	2011-12	76	25	44	7	9	15	0	0	172	44.2%	14.5%	25.6%	4.1%	5.2%	8.7%	0.0%	0.0%
	2012-13	59	24	29	6	14	19	6	0	149	39.6%	16.1%	19.5%	4.0%	9.4%	12.8%	4.0%	0.0%
	2013-14 Est	81	42	33	6	12	9	6	0	150	54.0%	28.0%	22.0%	4.0%	8.0%	6.0%	4.0%	0.0%
ASB	2011-12	1177	461	632	84	148	122	12	0	1929	61.0%	23.9%	32.8%	4.4%	7.7%	6.3%	0.6%	0.0%
	2012-13	997	463	472	62	129	92	13	1	1637	60.9%	28.3%	28.8%	3.8%	7.9%	5.6%	0.8%	0.1%
	2013-14 Est	798	372	405	21	84	69	3	3	1338	59.6%	27.8%	30.3%	1.6%	6.3%	5.2%	0.2%	0.2%
ASB Nocl Closure like %Alcohol%	2011-12																	
	2012-13	774	383	347	44	96	63	12	0	1180	65.6%	32.5%	29.4%	3.7%	8.1%	5.3%	1.0%	0.0%
	2013-14 Est	558	285	264	9	60	48	3	3	852	65.5%	33.5%	31.0%	1.1%	7.0%	5.6%	0.4%	0.4%
Theft (Other and from Person)	2011-12	258	97	153	8	39	8	2	1	356	72.5%	27.2%	43.0%	2.2%	11.0%	2.2%	0.6%	0.3%
	2012-13	233	113	116	4	42	10	3	0	342	68.1%	33.0%	33.9%	1.2%	12.3%	2.9%	0.9%	0.0%
	2013-14 Est	219	99	117	3	30	6	3	0	324	67.6%	30.6%	36.1%	0.9%	9.3%	1.9%	0.9%	0.0%
Noise Reports held by CYC	2011-12	CYC Noise records held by Safer York Partnership do not indicate at what time of the day the reports were received / relate to																
	2012-13																	
	2013-14 Est																	

Map of study areas used in the above tables

